Landsat 5

TM

Swath Width = 185 km

Repeat Cycle = 16 days

0.45–0.52 µm	30 m
0.52–0.60 µm	30 m
0.63–0.69 µm	30 m
0.76–0.90 µm	30 m
1.55–1.75 µm	30 m
10.4–12.5 µm	120 m
2.08–2.35 µm	30 m

Spectral Bands

Pixel Size

* Pointable +/- 32°



Landsat 7

ETM+

Swath Width = 185 km

Repeat Cycle = 16 days

0.45–0.52 µm	30 m
0.52–0.60 µm	30 m
0.63–0.69 µm	30 m
0.76–0.90 µm	30 m
1.55–1.75 µm	30 m
10.4–12.5 µm	60 m
2.08–2.35 µm	30 m
0.52–0.90 µm	15 m



IRS-P6

LISS-III

Swath Width = 141 km

Repeat Cycle = 24 days

0.52–0.59 µm	24 m
0.62–0.68 µm	24 m
0.77–0.86 µm	24 m
1.55–1.70 µm	24 m

AWiFS

Swath Width = 740 km

Repeat Cycle = 4 days

0.52–0.59 µm	56 m
0.62–0.68 µm	56 m
0.77–0.86 µm	56 m
1.55–1.70 µm	56 m



CBERS-2

HRCCD

Swath Width = 113 km

Repeat Cycle = 26* days

0.51–0.73 µm	20 m
0.45–0.52 µm	20 m
0.52–0.64 µm	20 m
0.63–0.69 µm	20 m
0.77–0.89 µm	20 m

IRMSS

Swath Width = 120 km

Repeat Cycle = 26 days

0.50–1.10 µm	78 m
1.55–1.75 µm	78 m
2.08–2.35 µm	78 m
10.4–12.5 µm	156 m

WFI

Swath Width = 890 km

Repeat Cycle = 3-5 days

0.63–0.69 µm	258 m
0.77–0.89 µm	258 m